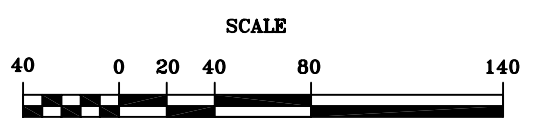
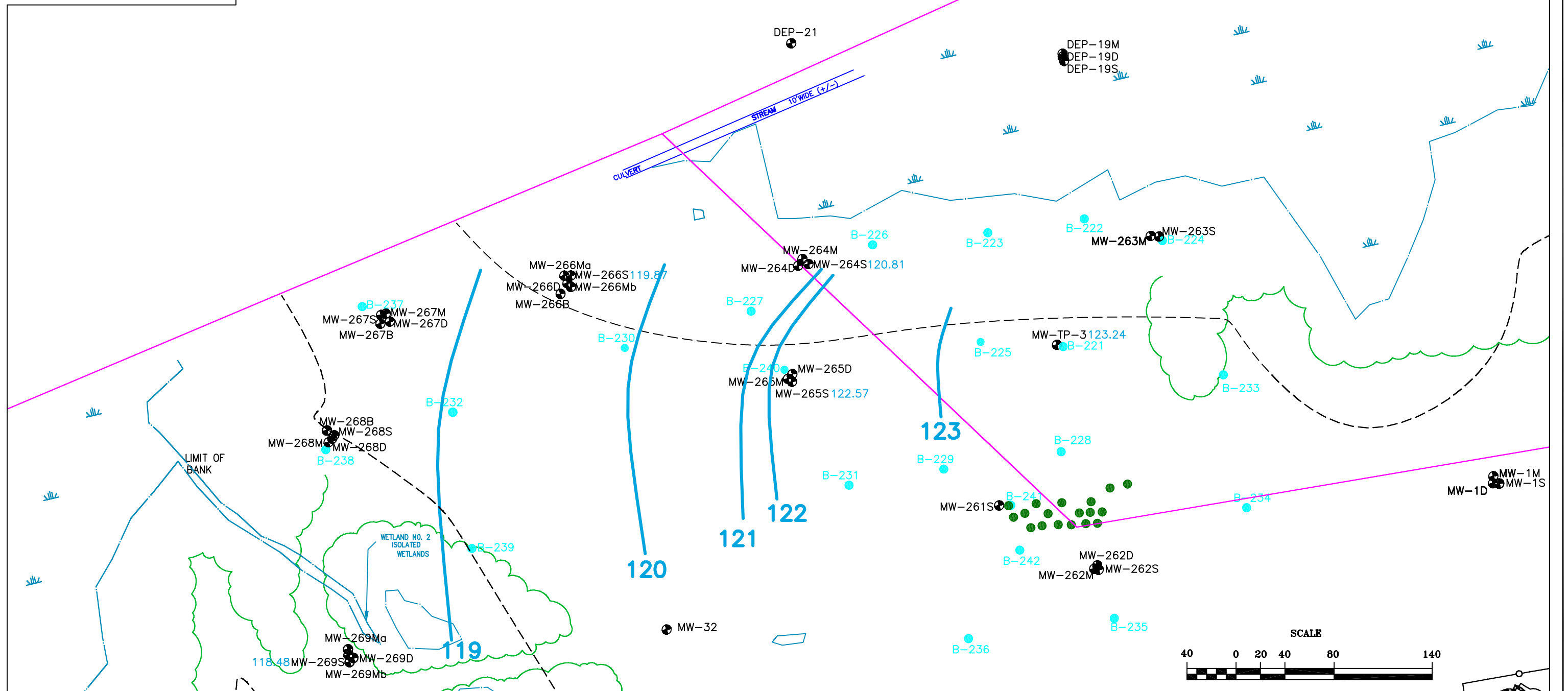
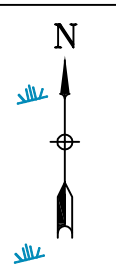


Legend

- 100' Buffer Zone
- Tree Line
- Delineated Wetland Boundary
- Property Line
- Existing Monitoring Well Location
- Soil Boring Location
- Waterloo Profiler and/or CPT Boring Location
- Groundwater Elevation (Feet above MSL)
- Groundwater Elevation Contour (Feet)

Note:
Groundwater contours presented based on January 2003 groundwater gauging.

Groundwater elevations labeled to the immediate left or right of well.



Environmental Resources Management 399 Boylston Street Boston, MA 02116 (617) 267-8377				Designed by:		Former Raytheon Facility 430 Boston Post Road Wayland, MA Groundwater Elevation Contour Map for Water Table Wells									
				Drawn by:											
Checked by:		Reviewed by:													
Submitted by:		Date:													
<table border="1" style="width: 100%; border-collapse: collapse;"> <thead> <tr> <th>Symbol</th> <th>Description</th> <th>Date</th> <th>Approved</th> </tr> </thead> <tbody> <tr> <td></td> <td>Water Table</td> <td></td> <td></td> </tr> </tbody> </table>				Symbol	Description	Date	Approved		Water Table			Scale: 1"=80'		Date: 4/17/03	
Symbol	Description	Date	Approved												
	Water Table														
R:\Raytheon\Wayland - 1922\Northern Area Phase I Work Plan\Raytheon - State Plane.dwg				Drawing No.		Figure No.									
				Contract No. 1922.03		5									